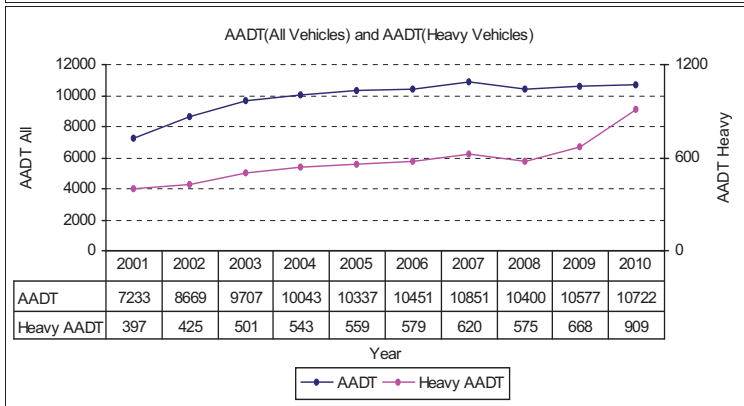
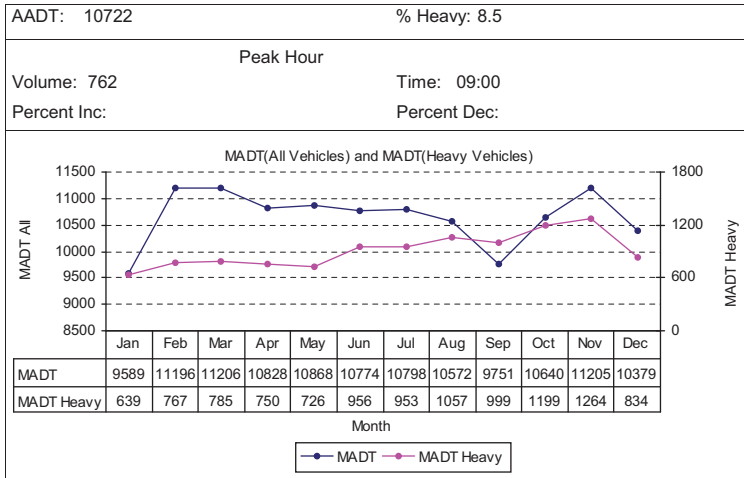


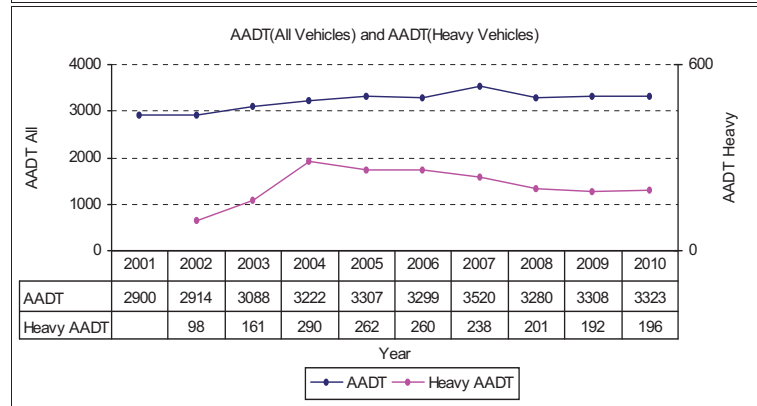
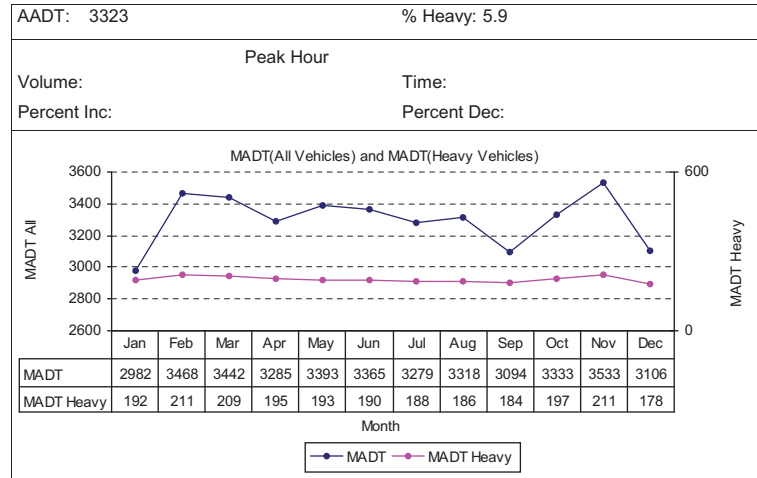
2010 NZTA
National Telemetry Site Summary Report

Site Ref ID: 01S20713 Region: 13 - Otago
Location: SH: 1S RS: 712 RP: 0.6 Telemetry Site No: 63
Description: BURNSIDE - NB
Direction: Dec Lanes: 2 Accepted Days: 334



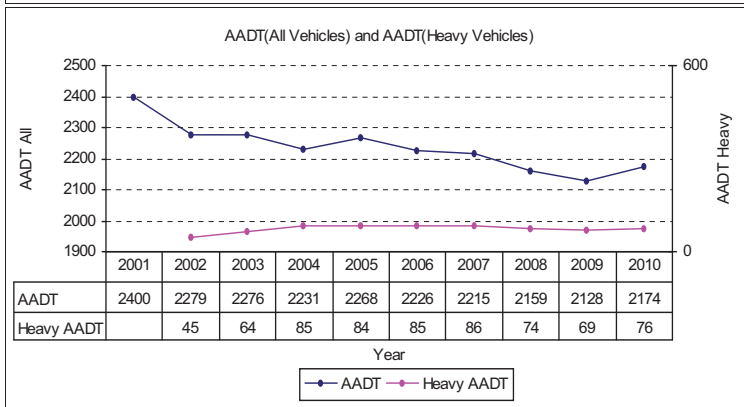
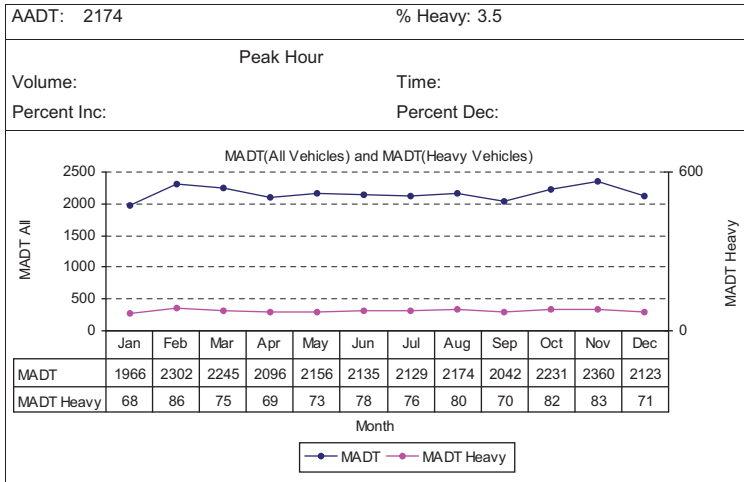
2010 NZTA
National Telemetry Site Summary Report

Site Ref ID: 01S40713 Region: 13 - Otago
Location: SH: 1S RS: 712 RP: 0.6 Telemetry Site No: 63
Description: BURNSIDE - Off Ramp - NB
Direction: Ramp Lanes: 1 Accepted Days: 334



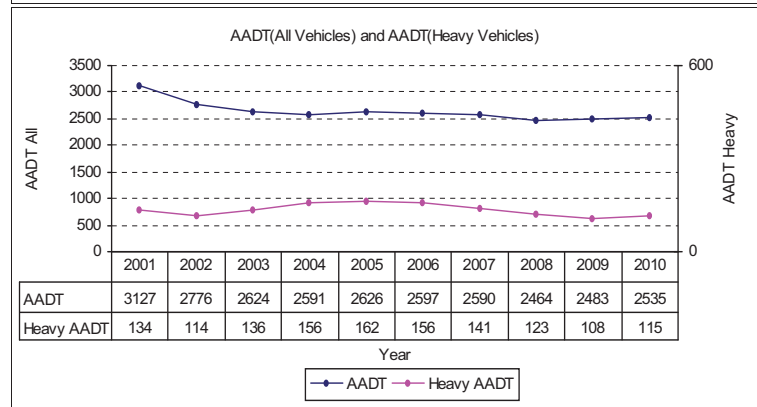
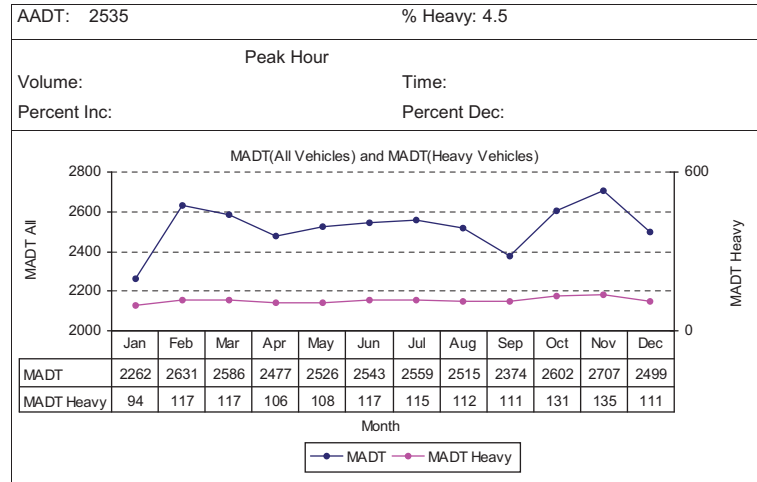
2010 NZTA
National Telemetry Site Summary Report

Site Ref ID: 01S40714 Region: 13 - Otago
Location: SH: 1S RS: 712 RP: 0.6 Telemetry Site No: 63
Description: BURNSIDE - NB Off Ramp
Direction: Ramp Lanes: 1 Accepted Days: 334



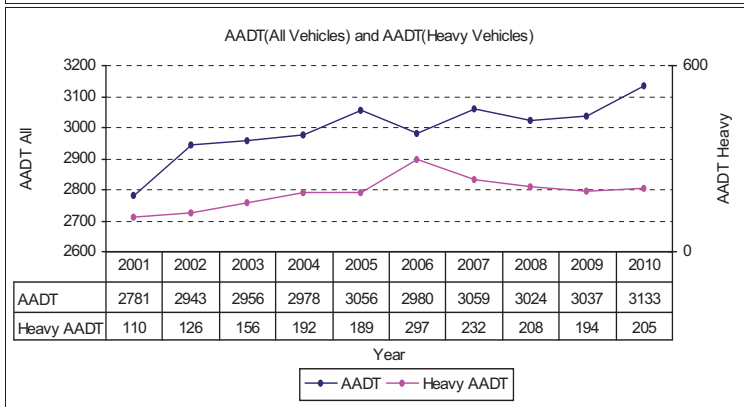
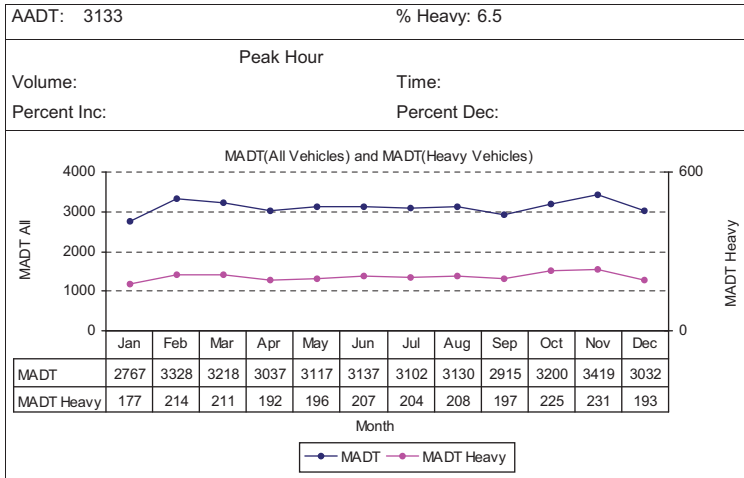
2010 NZTA
National Telemetry Site Summary Report

Site Ref ID: 01S50713 Region: 13 - Otago
Location: SH: 1S RS: 712 RP: 0.6 Telemetry Site No: 63
Description: BURNSIDE - On Ramp - NB
Direction: Ramp Lanes: 1 Accepted Days: 334



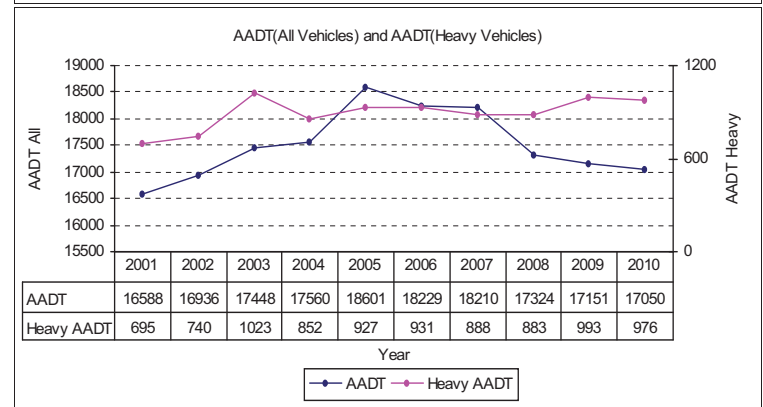
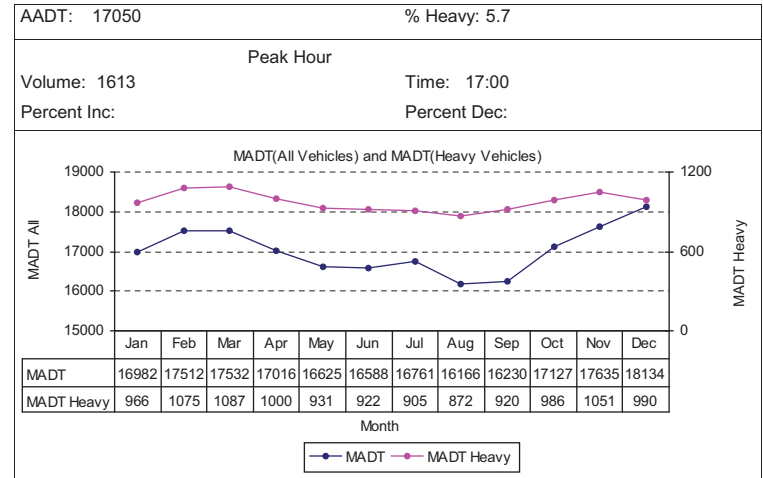
2010 NZTA
National Telemetry Site Summary Report

Site Ref ID: 01S60713 Region: 13 - Otago
Location: SH: 1S RS: 712 RP: 0.6 Telemetry Site No: 63
Description: BURNSIDE - Off Ramp - SB
Direction: Ramp Lanes: 1 Accepted Days: 334



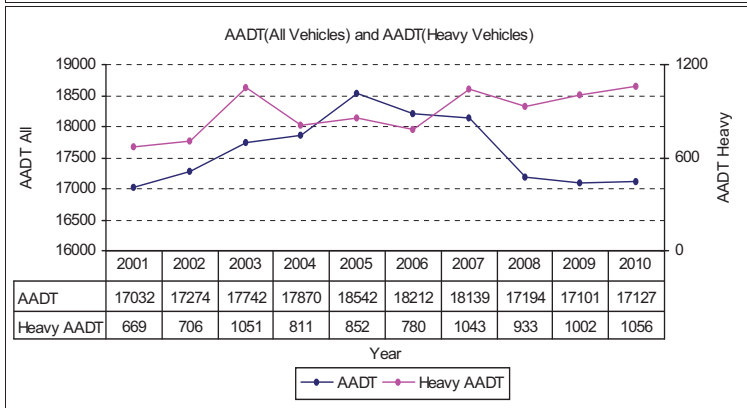
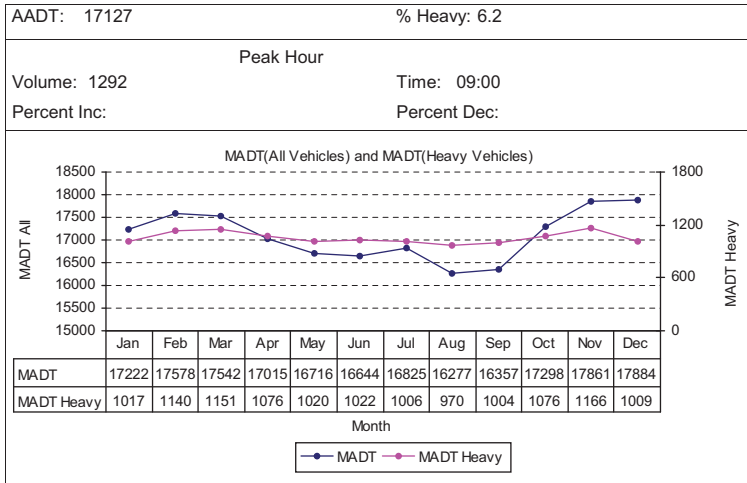
2010 NZTA
National Telemetry Site Summary Report

Site Ref ID: 03010149 Region: 04 - Bay of Plenty
Location: SH: 30 RS: 147 RP: 0.21 Telemetry Site No: 64
Description: TE NGAE - East End of Puarenga Brg (Inc)
Direction: Inc Lanes: 2 Accepted Days: 358



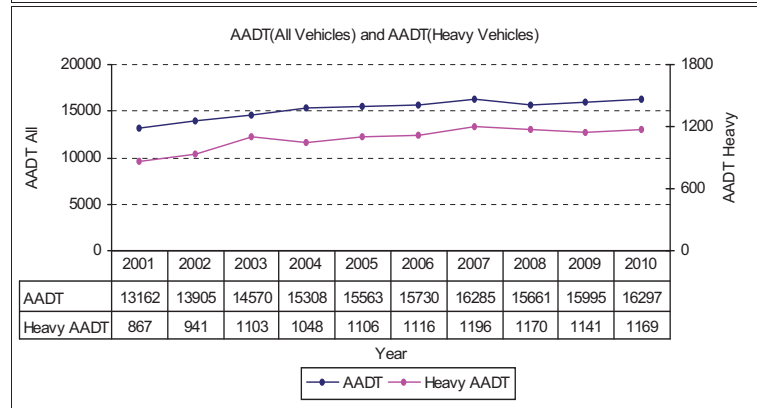
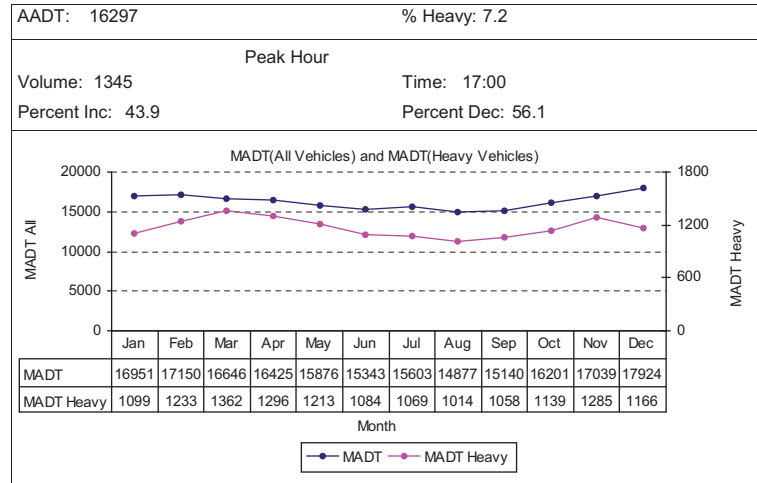
2010 NZTA
National Telemetry Site Summary Report

Site Ref ID: 03020149 Region: 04 - Bay of Plenty
Location: SH: 30 RS: 147 RP: 0.21 Telemetry Site No: 64
Description: TE NGA - East end of Puarenga Brg (Dec)
Direction: Dec Lanes: 2 Accepted Days: 358



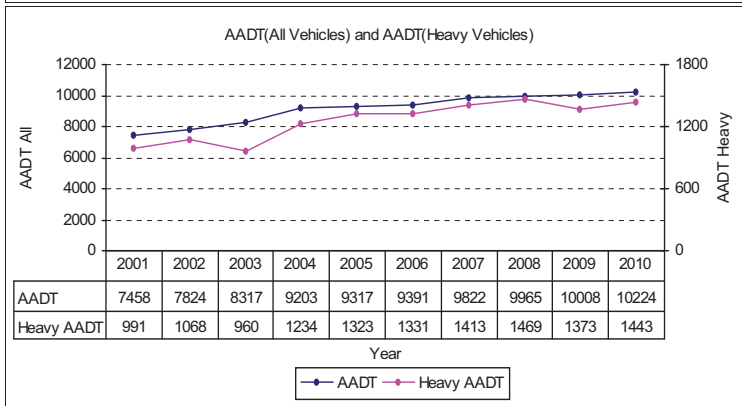
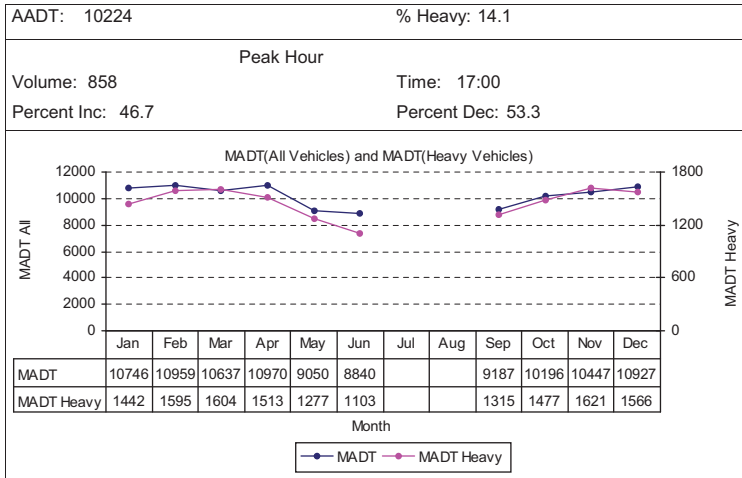
2010 NZTA
National Telemetry Site Summary Report

Site Ref ID: 00200141 Region: 04 - Bay of Plenty
Location: SH: 2 RS: 130 RP: 12 Telemetry Site No: 65
Description: TE PUNA - West of Snodgrass
Direction: Both Lanes: 2 Accepted Days: 359



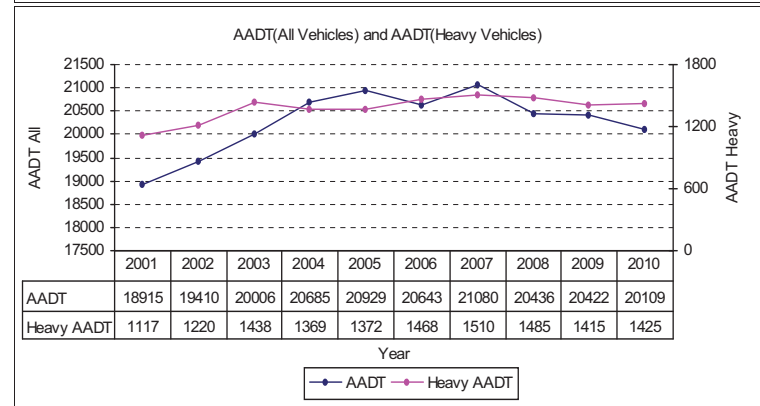
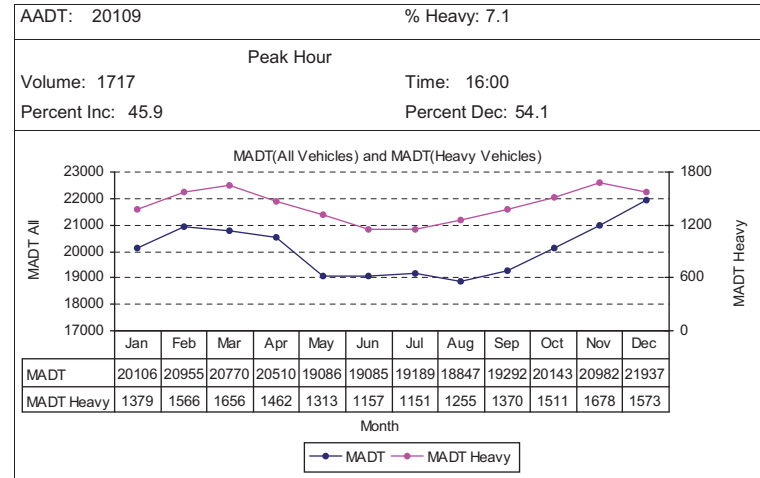
2010 NZTA
National Telemetry Site Summary Report

Site Ref ID: 01S00389 Region: 11 - Canterbury
Location: SH: 1S RS: 381 RP: 7.75 Telemetry Site No: 68
Description: DUNSANDEL (LTSA)
Direction: Both Lanes: 2 Accepted Days: 315



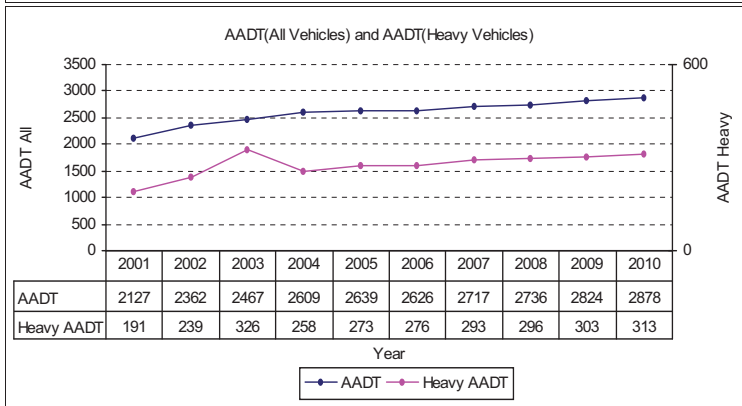
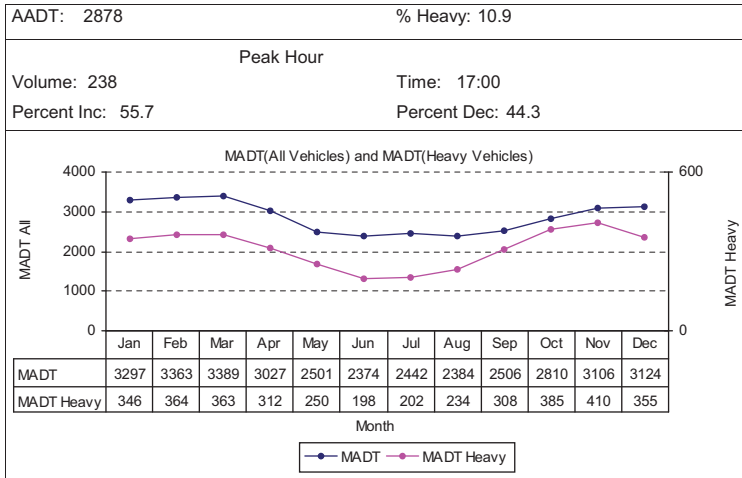
2010 NZTA
National Telemetry Site Summary Report

Site Ref ID: 01S00505 Region: 11 - Canterbury
Location: SH: 1S RS: 501 RP: 4.37 Telemetry Site No: 69
Description: EVANS St Timaru
Direction: Both Lanes: 2 Accepted Days: 364



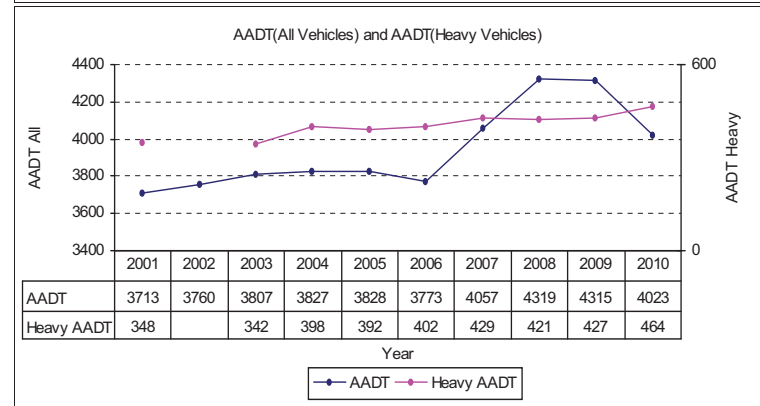
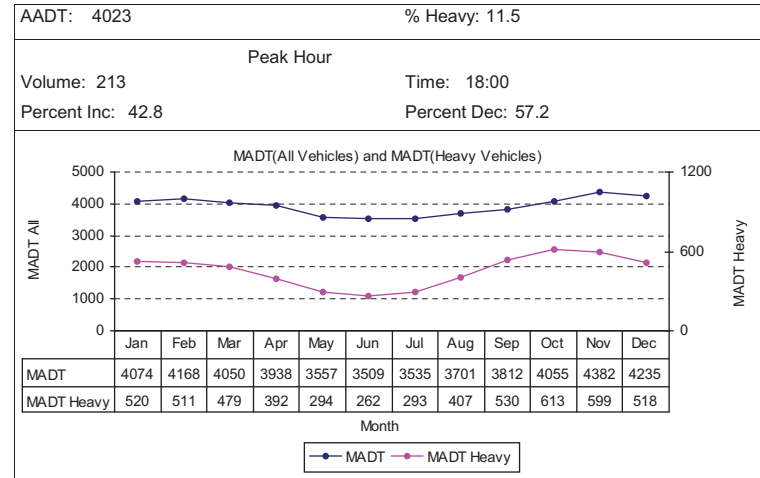
2010 NZTA
National Telemetry Site Summary Report

Site Ref ID: 00600454 Region: 12 - West Coast
Location: SH: 6 RS: 445 RP: 9.2 Telemetry Site No: 70
Description: CHESTERFIELD
Direction: Both Lanes: 2 Accepted Days: 361



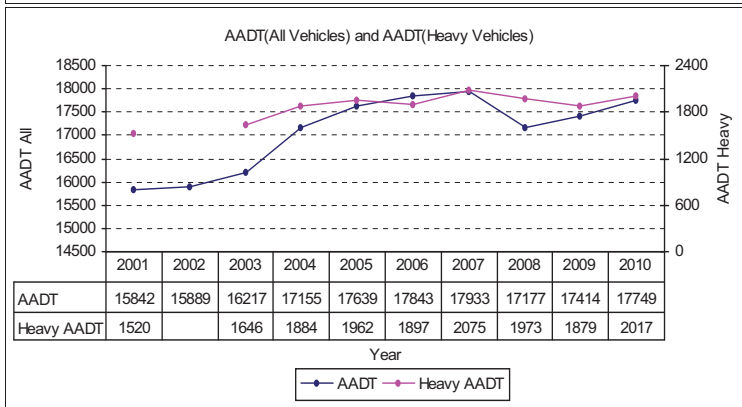
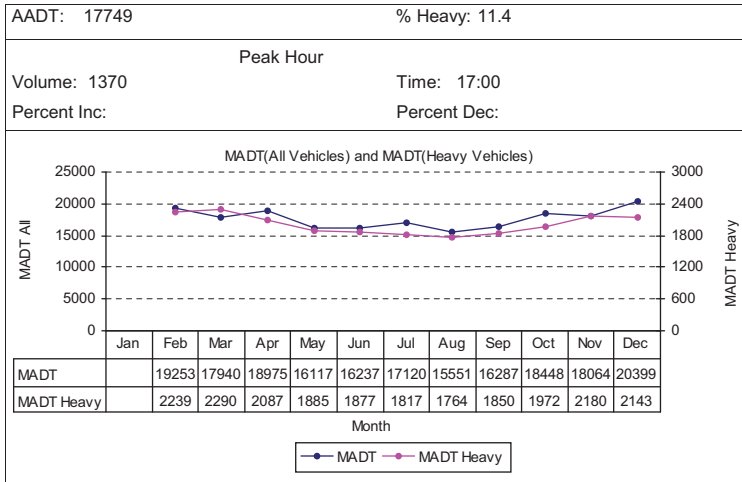
2010 NZTA
National Telemetry Site Summary Report

Site Ref ID: 04500101 Region: 07 - Taranaki
Location: SH: 45 RS: 97 RP: 4.13 Telemetry Site No: 71
Description: OHAWE BEACH Rd
Direction: Both Lanes: 2 Accepted Days: 364



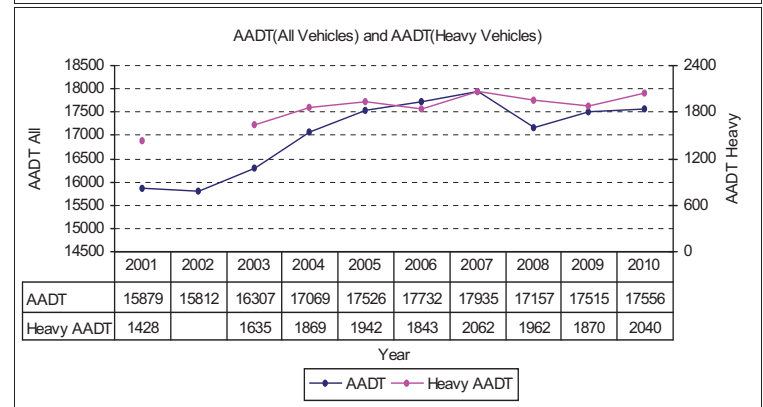
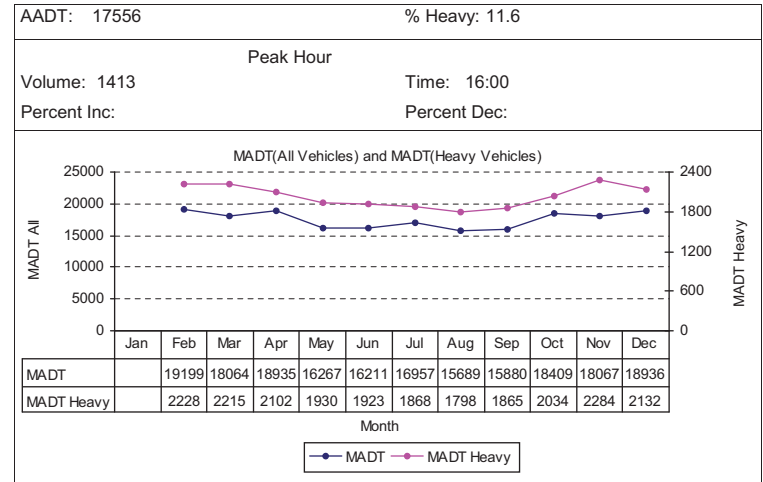
2010 NZTA
National Telemetry Site Summary Report

Site Ref ID: 01N10474 Region: 02 - Auckland
Location: SH: 1N RS: 461 RP: 12.8 Telemetry Site No: 72
Description: BOMBAY - SB
Direction: Inc Lanes: 2 Accepted Days: 315



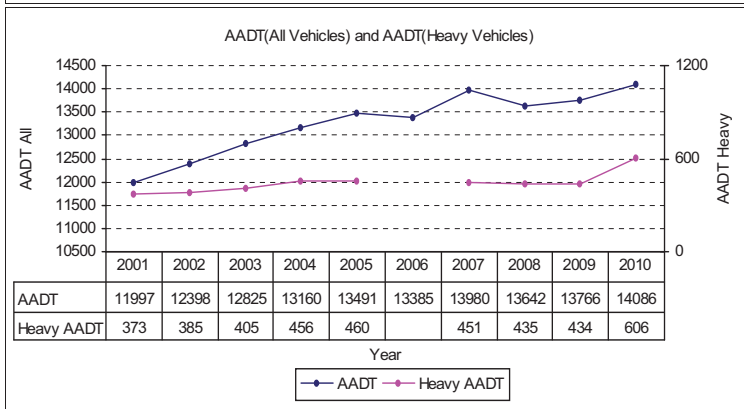
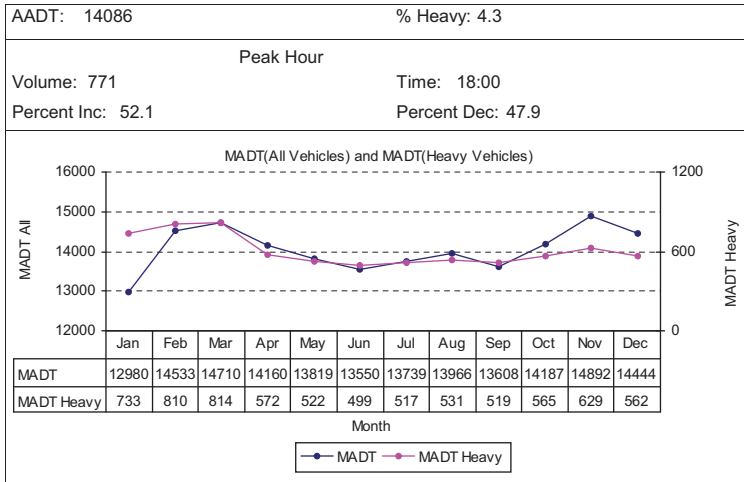
2010 NZTA
National Telemetry Site Summary Report

Site Ref ID: 01N20474 Region: 02 - Auckland
Location: SH: 1N RS: 461 RP: 12.8 Telemetry Site No: 72
Description: BOMBAY - NB
Direction: Dec Lanes: 2 Accepted Days: 315



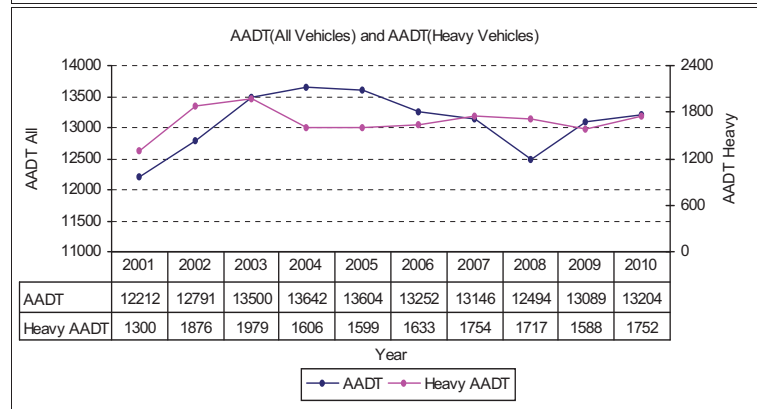
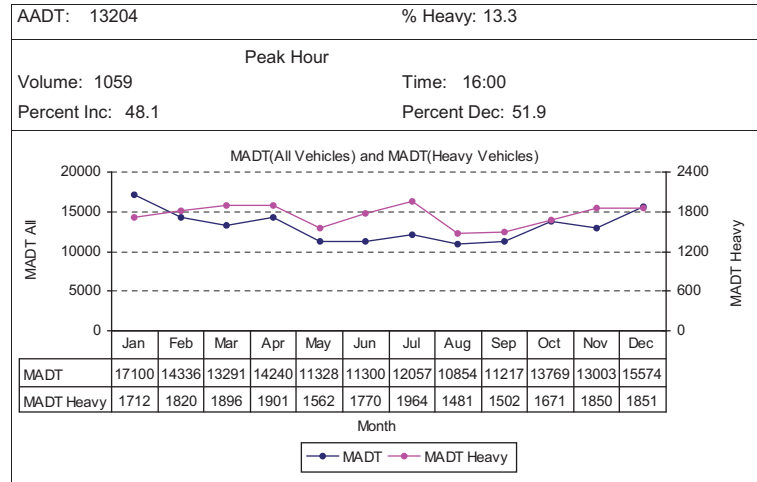
2010 NZTA
National Telemetry Site Summary Report

Site Ref ID: 05800009 Region: 09 - Wellington
Location: SH: 58 RS: 0 RP: 9.14 Telemetry Site No: 73
Description: PAUATAHUNUI EAST
Direction: Both Lanes: 2 Accepted Days: 364



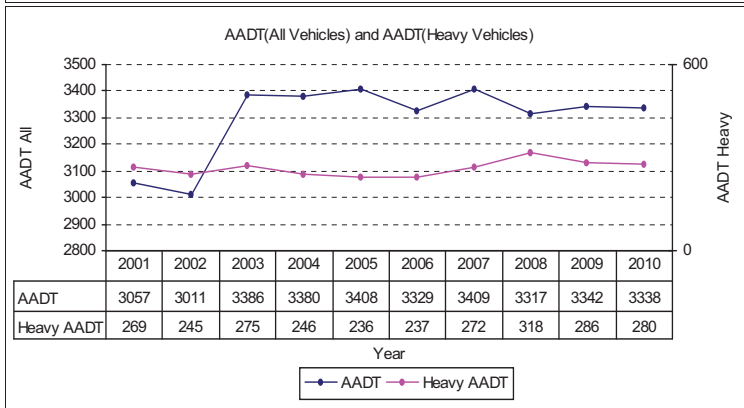
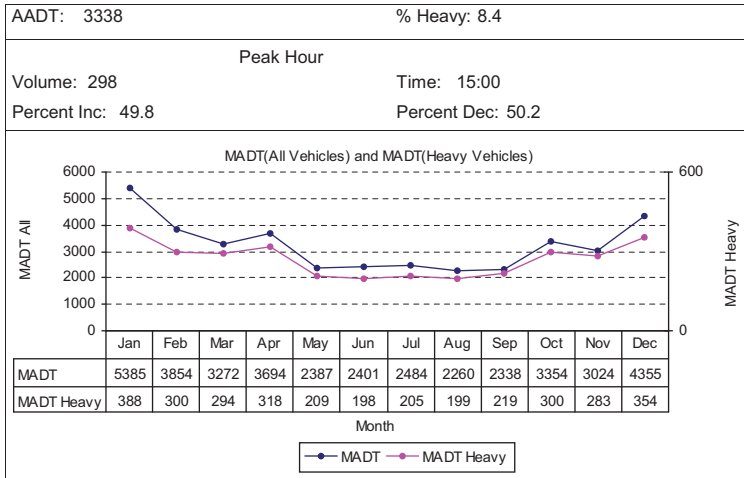
2010 NZTA
National Telemetry Site Summary Report

Site Ref ID: 00200002 Region: 03 - Waikato
Location: SH: 2 RS: 0 RP: 2.47 Telemetry Site No: 74
Description: MAUNGATAWHIRI
Direction: Both Lanes: 2 Accepted Days: 364



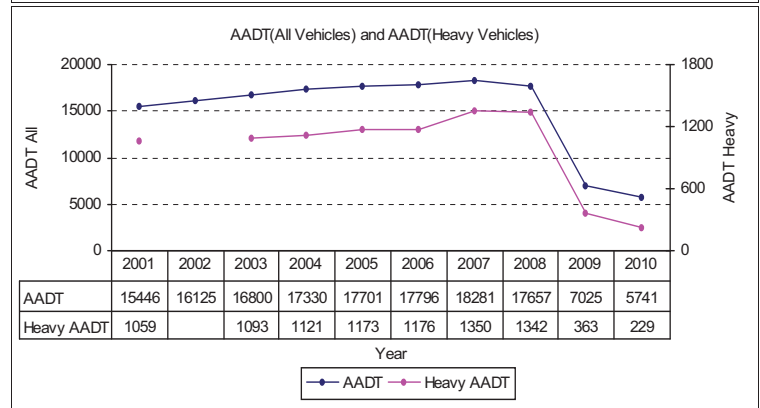
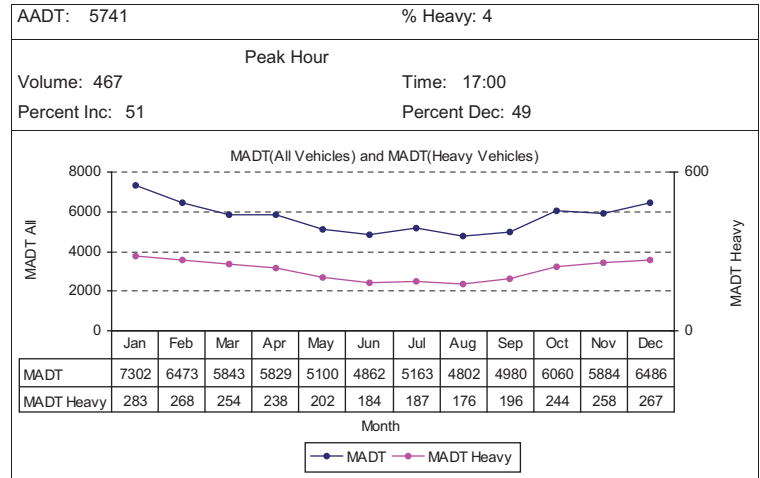
2010 NZTA
National Telemetry Site Summary Report

Site Ref ID: 25A00024 Region: 03 - Waikato
Location: SH: 25A RS: 21 RP: 3.34 Telemetry Site No: 76
Description: HIKUAE - 1.3km after Kitahi Rd
Direction: Both Lanes: 2 Accepted Days: 357



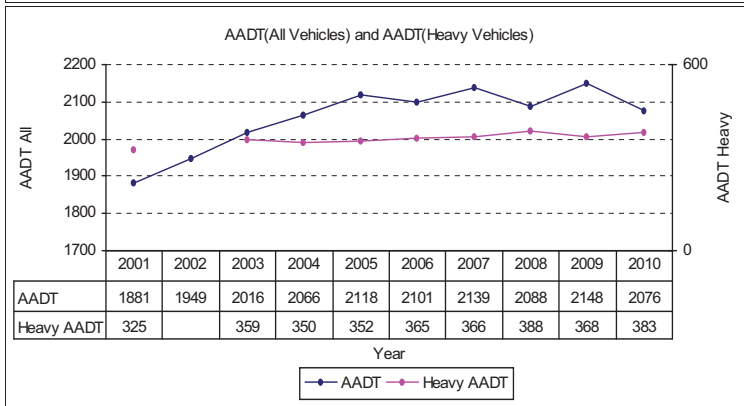
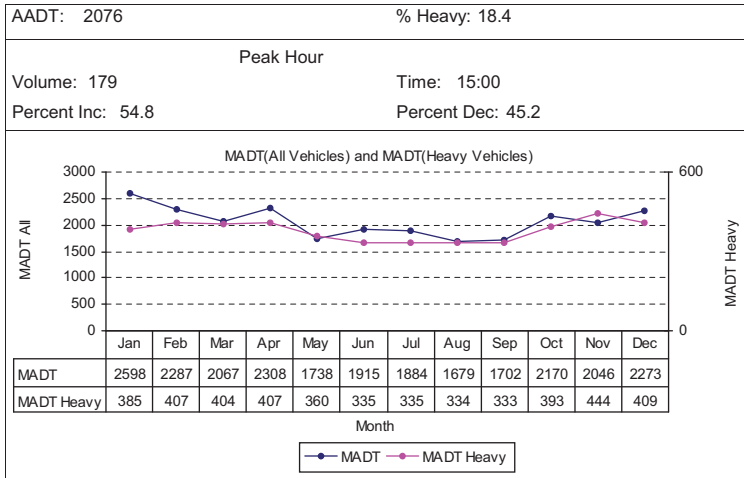
2010 NZTA
National Telemetry Site Summary Report

Site Ref ID: 01700006 Region: 02 - Auckland
Location: SH: 17 RS: 0 RP: 6.16 Telemetry Site No: 77
Description: HATFIELDS BEACH
Direction: Both Lanes: 2 Accepted Days: 356



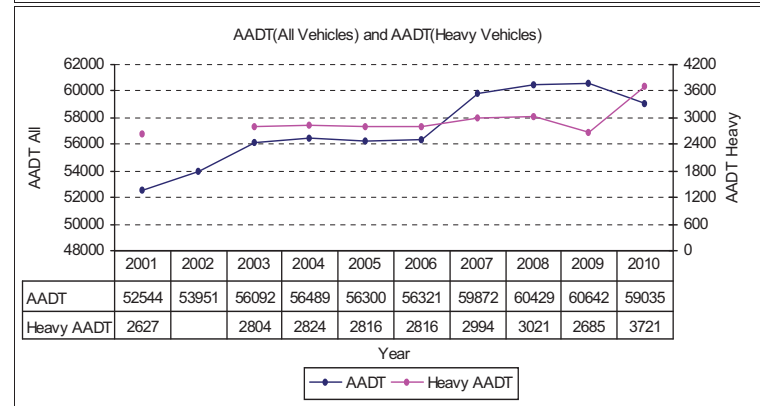
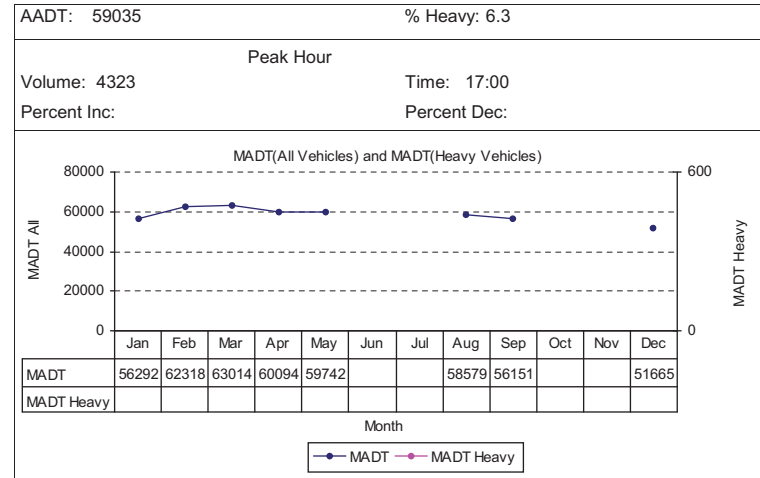
2010 NZTA
National Telemetry Site Summary Report

Site Ref ID: 00300171 Region: 07 - Taranaki
Location: SH: 3 RS: 171 RP: 0.21 Telemetry Site No: 78
Description: TONGAPORUTU Brg
Direction: Both Lanes: 2 Accepted Days: 364



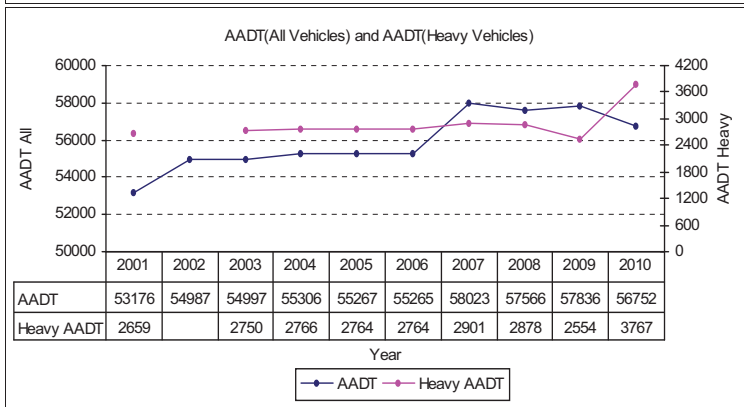
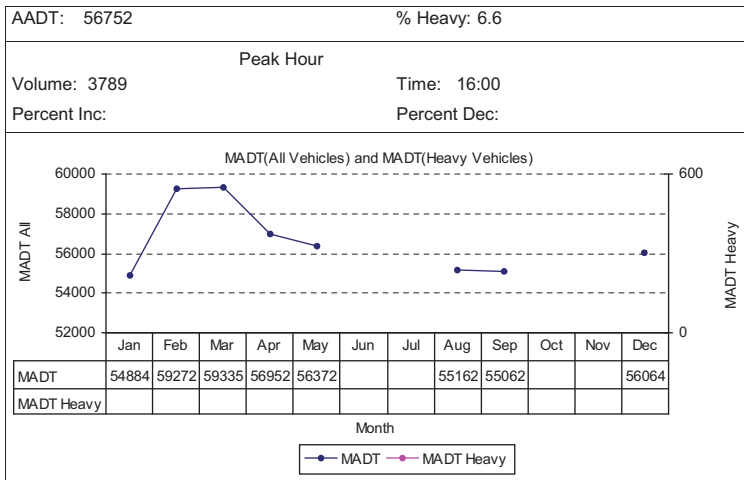
2010 NZTA
National Telemetry Site Summary Report

Site Ref ID: 01N10440 Region: 02 - Auckland
Location: SH: 1N RS: 431 RP: 8.9 Telemetry Site No: 79
Description: PANAMA RD - SB
Direction: Inc Lanes: 3 Accepted Days: 234



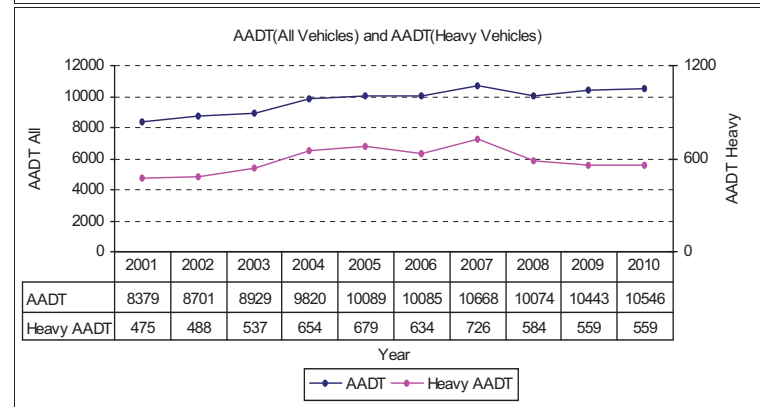
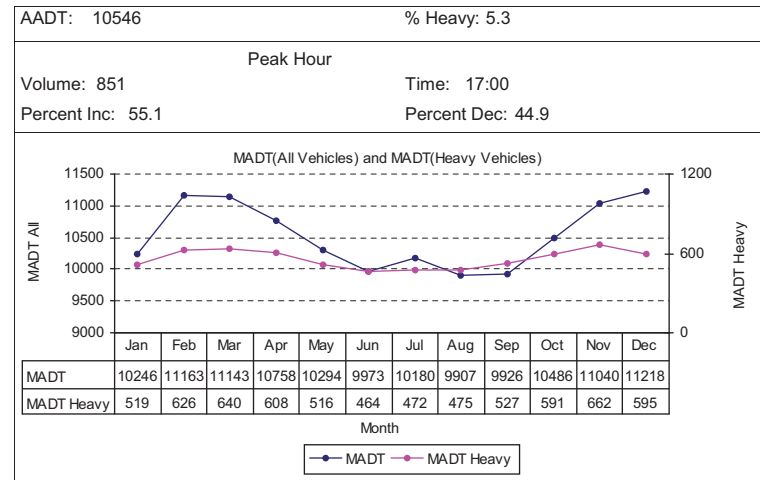
2010 NZTA
National Telemetry Site Summary Report

Site Ref ID: 01N20440 Region: 02 - Auckland
Location: SH: 1N RS: 431 RP: 8.9 Telemetry Site No: 79
Description: PANAMA RD - NB
Direction: Dec Lanes: 3 Accepted Days: 234



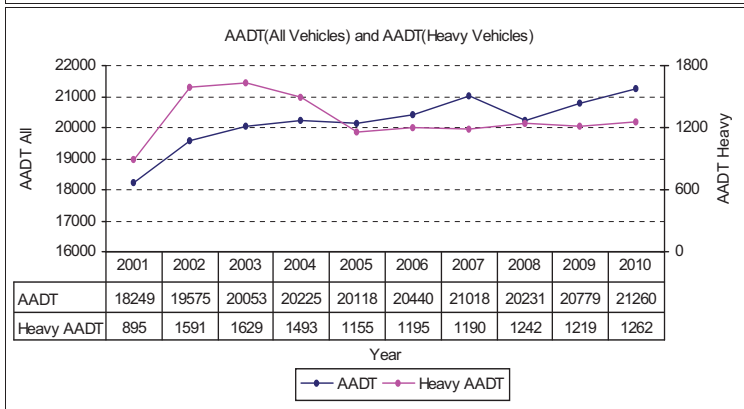
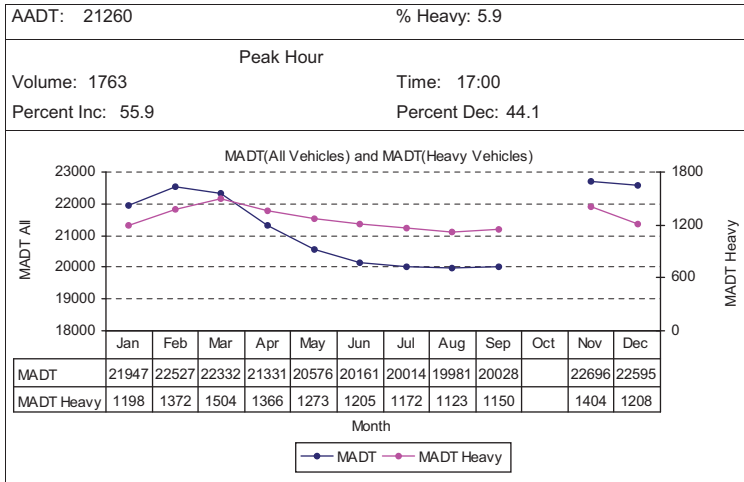
2010 NZTA
National Telemetry Site Summary Report

Site Ref ID: 00200895 Region: 09 - Wellington
Location: SH: 2 RS: 883 RP: 12.05 Telemetry Site No: 80
Description: CLAREVILLE - Nth of Whites Line
Direction: Both Lanes: 2 Accepted Days: 363



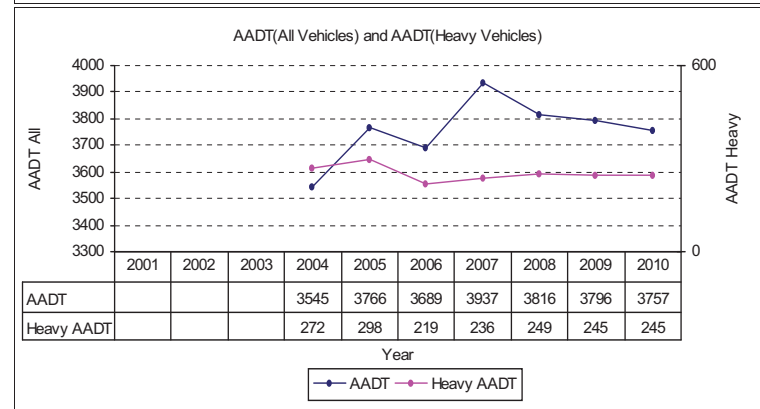
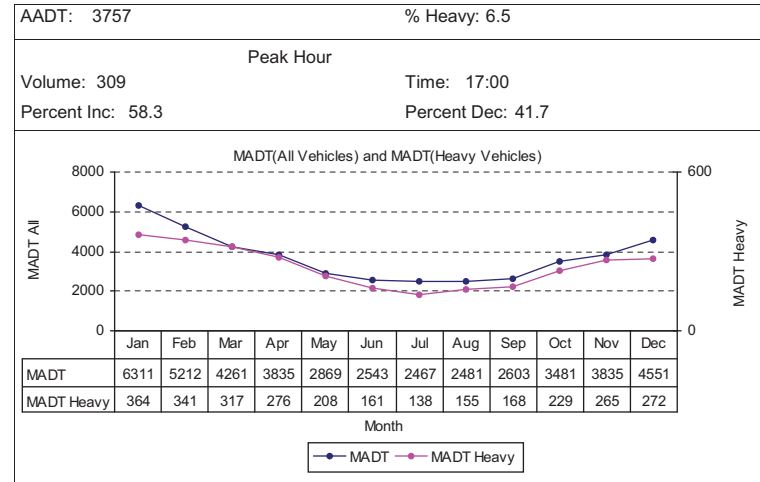
2010 NZTA
National Telemetry Site Summary Report

Site Ref ID: 00600122 Region: 10 - Nelson/Marlborough
Location: SH: 6 RS: 116 RP: 7.88 Telemetry Site No: 81
Description: STOKE
Direction: Both Lanes: 3 Accepted Days: 353



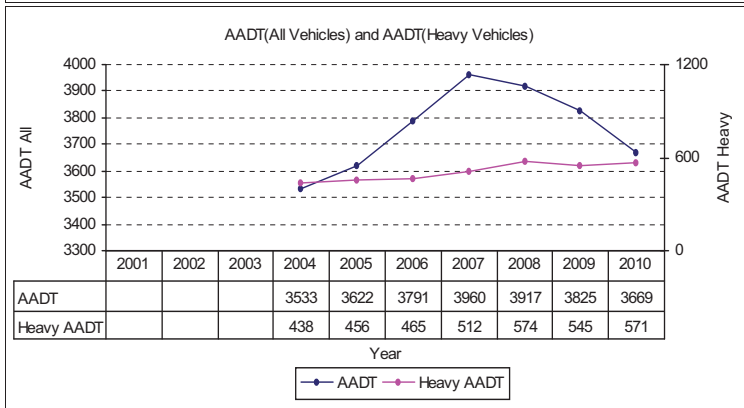
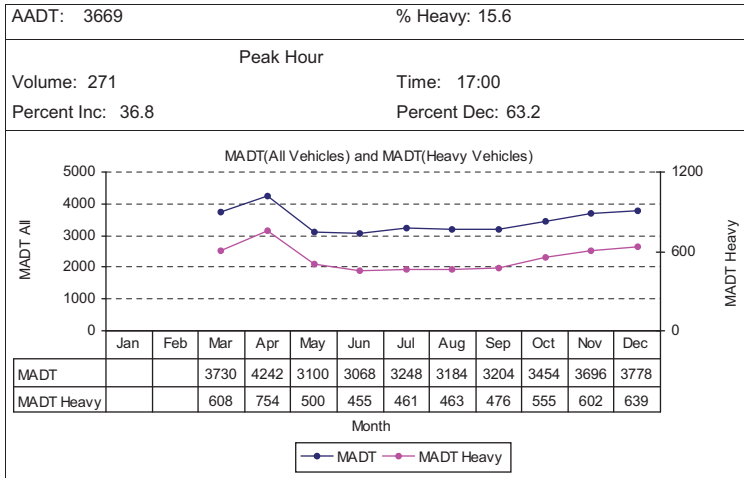
2010 NZTA
National Telemetry Site Summary Report

Site Ref ID: 06000040 Region: 10 - Nelson/Marlborough
Location: SH: 60 RS: 33 RP: 6.65 Telemetry Site No: 86
Description: RIWAKA
Direction: Both Lanes: 2 Accepted Days: 356




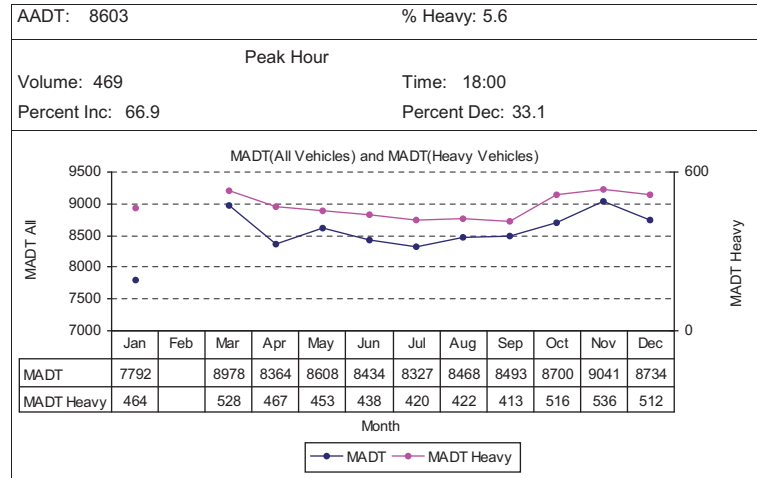
2010 NZTA
National Telemetry Site Summary Report

Site Ref ID: 01S00037 Region: 10 - Nelson/Marlborough
Location: SH: 1S RS: 28 RP: 9 Telemetry Site No: 87
Description: BLENHIEM
Direction: Both Lanes: 2 Accepted Days: 308



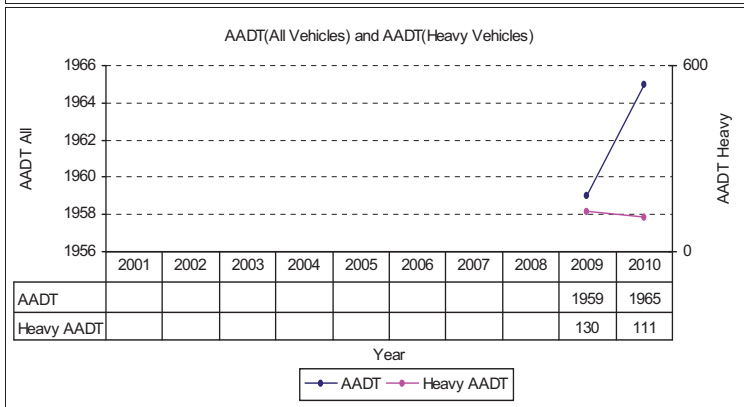
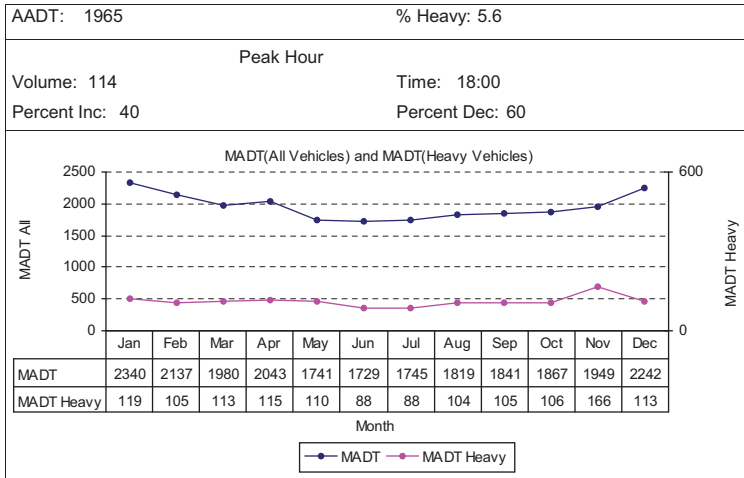
2010 NZTA
National Telemetry Site Summary Report

Site Ref ID: 08800004 Region: 13 - Otago
Location: SH: 88 RS: 0 RP: 3.46 Telemetry Site No: 88
Description: RAVENSBOURNE
Direction: Both Lanes: 2 Accepted Days: 363




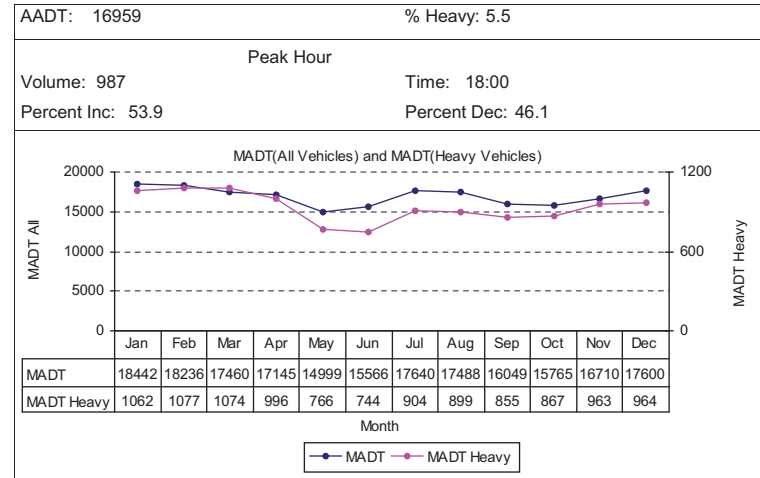
2010 NZTA
National Telemetry Site Summary Report

Site Ref ID: 08500161 Region: 13 - Otago
Location: SH: 85 RS: 148 RP: 12.78 Telemetry Site No: 89
Description: GALLOWAY
Direction: Both Lanes: 2 Accepted Days: 351



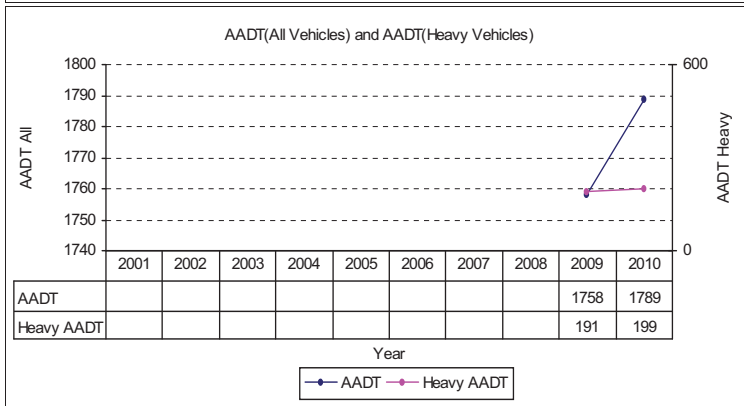
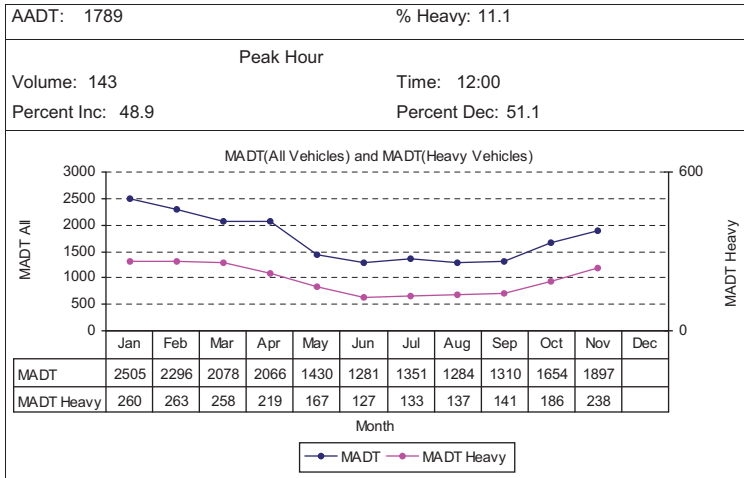
2010 NZTA
National Telemetry Site Summary Report

Site Ref ID: 06A00001 Region: 13 - Otago
Location: SH: 6A RS: 0 RP: 0.56 Telemetry Site No: 90
Description: FRANKTON
Direction: Both Lanes: 2 Accepted Days: 362



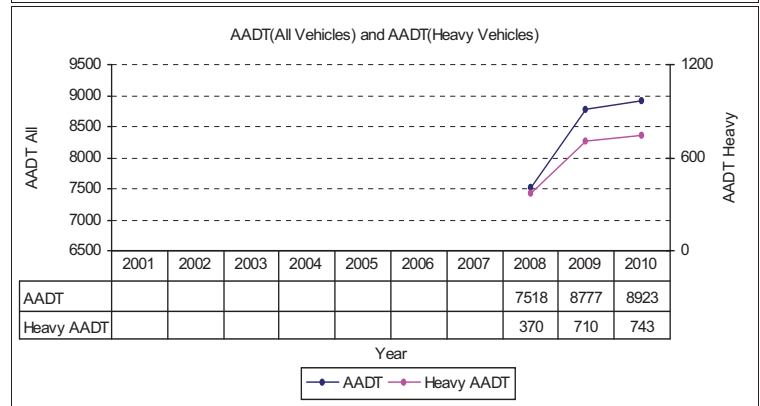
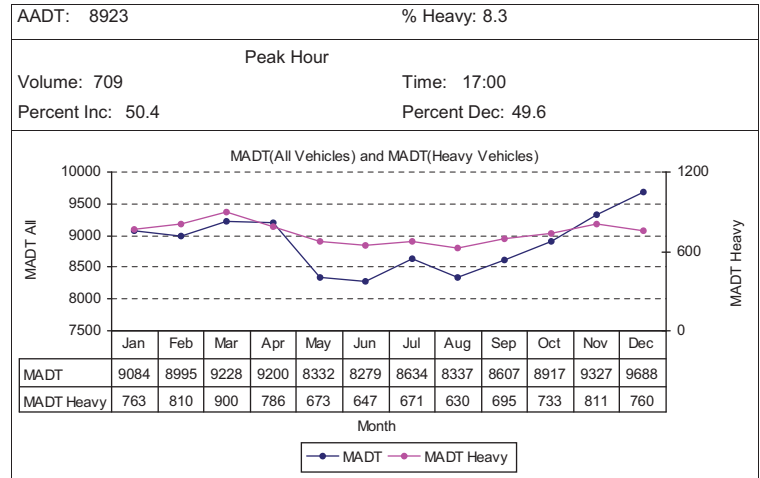
2010 NZTA
National Telemetry Site Summary Report

Site Ref ID: 00601082 Region: 14 - Southland
Location: SH: 6 RS: 1079 RP: 2.46 Telemetry Site No: 91
Description: FIVE RIVERS
Direction: Both Lanes: 2 Accepted Days: 345




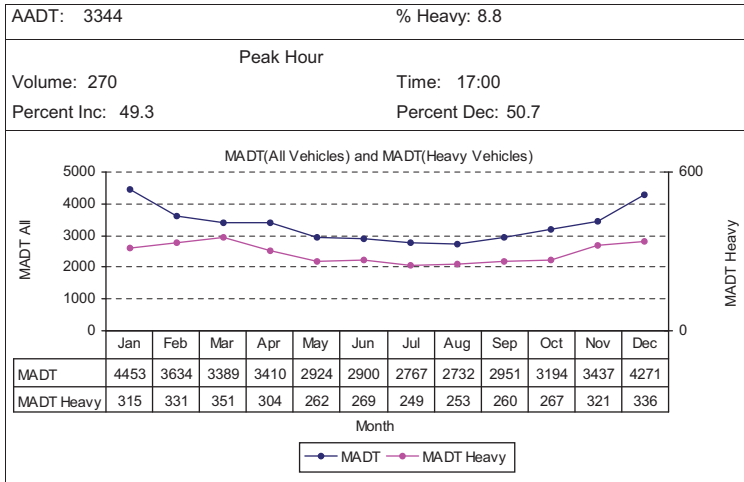
2010 NZTA
National Telemetry Site Summary Report

Site Ref ID: 00200242 Region: 04 - Bay of Plenty
Location: SH: 2 RS: 242 RP: 0.64 Telemetry Site No: 92
Description: AWAKERI
Direction: Both Lanes: 2 Accepted Days: 356



2010 NZTA
National Telemetry Site Summary Report

Site Ref ID: 03500320 Region: 05 - Gisborne
Location: SH: 35 RS: 308 RP: 12.49 Telemetry Site No: 100
Description: OKITU
Direction: Both Lanes: 2 Accepted Days: 364



2010 NZTA
National Telemetry Site Summary Report

Site Ref ID: 00500259 Region: 06 - Hawkes Bay
Location: SH: 5 RS: 249 RP: 10.26 Telemetry Site No: 101
Description: ESKDALE - (WiM Site)
Direction: Both Lanes: 2 Accepted Days: 147

